

**CITY OF BRADFORD METROPOLITAN DISTRICT COUNCIL
SPEED LIMIT (NO. 6) ORDER 2021
BRADFORD WEST CONSTITUENCY SCHOOLS 20MPH ZONE**

Notice is hereby given that City of Bradford Metropolitan District Council made the above Order on the 1st September 2022 under its powers contained in the Road Traffic Regulation Act 1984, the effect of which is to introduce a 20 mile per hour speed limit zone within the Bradford West Parliamentary Constituency on the following roads: -

Ambler Street, Anderson Street, Anvil Court, Arnold Place, Arnold Street, Atlas Street, Back Apsley Crescent, Back Arnold Place, Back Carlisle Place East, Back Carlisle Place West, Back Carlisle Road East, Back Carlisle Road SE, Back Carlisle Road SW, Back Carlisle Road West, Back Carlisle Terrace, Back Cunliffe Terrace, Back Cunliffe Villas, Back Dartmouth Terrace, Back Denby Street, Back Garfield Avenue, Back Grosvenor Road North, Back Lily Street, Back Lincoln Road, Back Mount Royd, Back Newport Place, Back Northfield Place, Back Oak Lane SW, Back Priestman Street, Back Princeville Road, Back Princeville Street, Back Rose Street North, Back Rose Street South, Back Salt Street East, Back Salt Street West, Back Skinner Lane, Back Southfield Square, Back Springfield Street, Back Whetley Hill, Back White Abbey Road North, Back Wood Street, Back Woodview, Barden Street, Bavaria Place, Carlisle Place, Carlisle Street, Carlisle Terrace, Century Place, Chatsworth Place, Church Street, Conduit Street, Cowgill Street, Cunliffe Road, Cunliffe Terrace, Cunliffe Villas, Dartmouth Terrace, Denby Street, Drummond Road, Duncombe Road, Duncombe Way, East Squire Lane, Fraser Street, Garfield Avenue, Gillroyd Rise, Globe Fold, Green Lane, Greenfield Place, Grosvenor Road, Grosvenor Street, Grosvenor Terrace, Horton Hall Close, Ireton Street, Jervaulx Crescent, Kennion Street, Laburnum Place, Laburnum Street, Laisteridge Lane, Leyburne Street, Libbey Street, Lilian Armitage Close, Lily Street, Lincoln Close, Lincoln Road, Lister View, Little Horton Green, Lumb Lane, Middleton Street, Mount Royd, Newport Place, Newport Road, North Avenue, Northfield Place, Nostell Close, Oak Avenue, Oak Mount, Oak Villas, Padma Close, Parkfield Road, Picton Street, Priestman Close, Priestman Street, Primrose Street, Princeville Road, Princeville Street, Pullan Street, Qureshi View, Rievaulx Avenue, Roads within the area bordered by Bavaria Place, Church Street and Carlisle Street, Rose Street, Rosebery Road, Sahara Court, Salt Street, Scotty Lane, Seal Street, Silver Street, Skinner Lane, Southfield Square, Springfield Street, Springfield Terrace, Springfield Terrace Back Roads, St Pauls Road, Telford Court, Thornville Court, Trees Street, Trenton Drive, Ure Crescent, Whetley Close, Whetley Street, Whetley Terrace, Willowfield Street, Wilson Street, Wood Place, Wood Street, Woodview Terrace and Young Street.

The Order comes into force on 12th September 2022 and a copy of the Order together with maps showing the affected roads may be examined during normal office hours at the Customer Services Reception, City Hall, Bradford, BD1 1HY or on the Council's website at <https://www.bradford.gov.uk/transport-and-travel/highways/traffic-regulation-order> or obtained from Mark Gillingham, Senior Engineer – Traffic & Road Safety (South) by telephone on 01274 437683 or by email mark.gillingham@bradford.gov.uk quoting reference number: HS/TRSS/105112.

If you wish to question the validity of the Order, or of any provision contained therein on the grounds that it is not within the powers conferred by the Road Traffic Regulation Act 1984, or on the grounds that any requirements of that Act or of any Instrument made under it, have not been complied with in relation to the Order, you may, within six weeks from the date upon which the Order was made on the 1st September 2022 apply to the High Court for this purpose.

Dated this 8th day of September 2022

Interim Head of Legal & Governance
Legal and Democratic Services
City of Bradford Metropolitan District Council
City Hall
Bradford BD1 1HY

CITY OF BRADFORD METROPOLITAN DISTRICT COUNCIL

(SPEED LIMIT) (NO. 6) ORDER 2021

BRADFORD WEST CONSTITUENCY SCHOOLS 20MPH ZONE

City of Bradford Metropolitan District Council (hereinafter referred to as “the Council”) in exercise of its powers under Sections 84(1) and (2) of the Road Traffic Regulation Act 1984 (hereinafter referred to as “the Act of 1984”) and of all other enabling powers and after consultation with the Chief Officer of Police in accordance with Part III of Schedule 9 to the Act of 1984 and with those persons and organisations specified in the Local Authorities’ Traffic Orders (Procedure) (England and Wales) Regulations 1996 hereby makes the following Order:-

PART I

SPEED LIMIT RESTRICTION

1. No person shall drive any vehicle at a speed exceeding 20 miles per hour on the lengths of road specified in the Schedule to this Order.

PART II

SPECIAL FORCES EXEMPTION

2. No speed limit imposed by this Order applies to vehicles falling within Regulation 3(4) of the Road Traffic Exemptions (Special Forces) (Variation and Amendment) Regulations 2011 when used in accordance with Regulation 3(5) of those Regulations.

**PART III
GENERAL**

3. For the avoidance of doubt any reference in this Order to a length of road shall be deemed to be a reference to more than one length of road where the context requires it. The lengths of roads specified in the Schedule to this Order are shown for illustrative purposes only on drawing numbers:-
HS/TRSS/105012/CON-1A, S/TRSS/105012/CON-2A,
HS/TRSS/105012/CON-3A, HS/TRSS/105012/CON-4A,
HS/TRSS/105012/CON-5A and HS/TRSS/105012/CON-6A annexed hereto.
4. Where an Act of Parliament referred to in this Order or any Regulation Direction or Order made under it is repealed and new provisions enacted (with or without modifications) then the new provisions shall be substituted in this Order where relevant.
5. The Interpretation Act 1978 shall apply to this Order as it applies to an Act of Parliament.
6. This Order is made on the 1st day of September 2022 and shall come into force on the 12th day of September 2022 and may be cited as the "City of Bradford Metropolitan District Council (Speed Limit) (No. 6) Order 2021".

**THE COMMON SEAL of CITY OF
BRADFORD METROPOLITAN DISTRICT
COUNCIL** was hereunto affixed

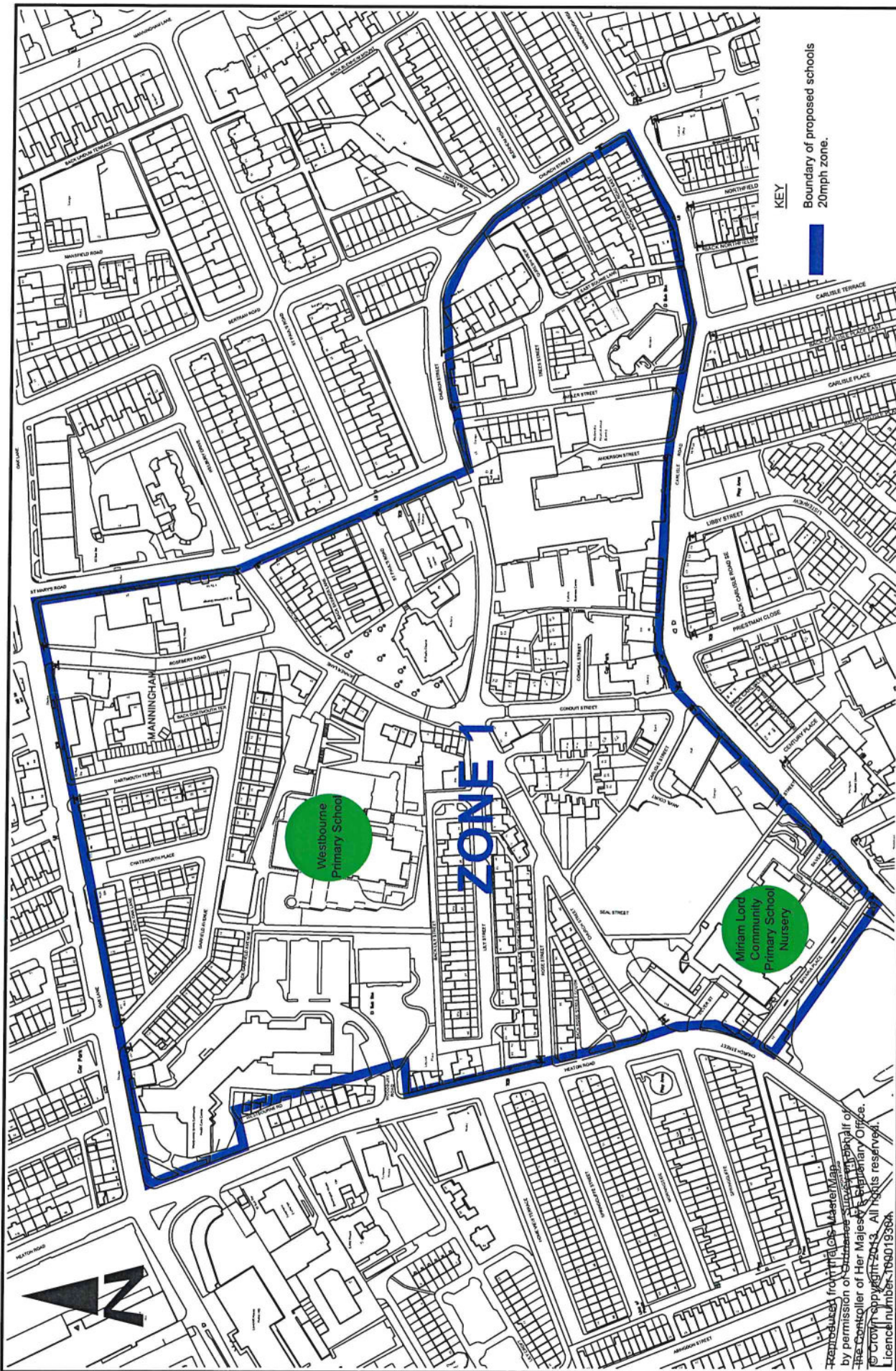
in the presence of:-



Authorised by the City Solicitor



101878A

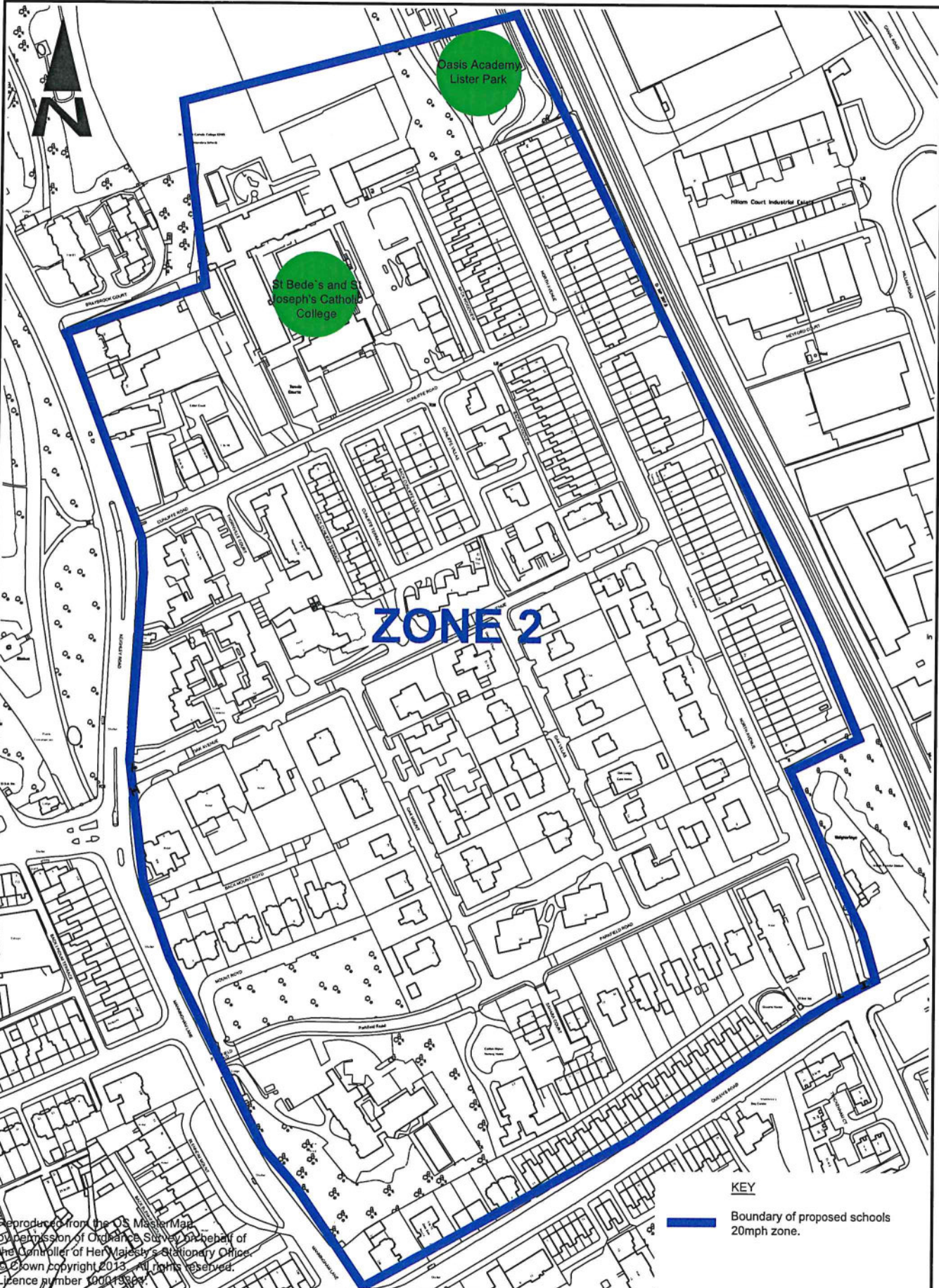


| | | | |
|--|----------------------------------|---|--------------------------------------|
| BRADFORD WEST CONSTITUENCY SCHOOLS 20MPH ZONES | | ZONE 1 BOUNDARY | |
| Project Planning, Transportation & Highways Service | Drawing Title Zone 1 Boundary | Date 20/04/21 | Drawing No. HS/TRSS/105012/CON-1A |
| Client BRADFORD METROPOLITAN DISTRICT COUNCIL Department of Place Interim Strategic Director, Jason Longhurst | Date 20/04/21 | Approved Richard Gelder B.Eng(Hons), I.Eng, MICE | Date 20/04/21 |
| Project Planning, Transportation & Highways Service | Drawing Title Zone 1 Boundary | Date 20/04/21 | Drawing No. HS/TRSS/105012/CON-1A |

Reproduced from the Ordnance Survey MasterMap by permission of Ordnance Survey on behalf of the Controller of Her Majesty's Stationary Office.
 © Crown copyright 2013. All rights reserved.
 Licence number: T069019368



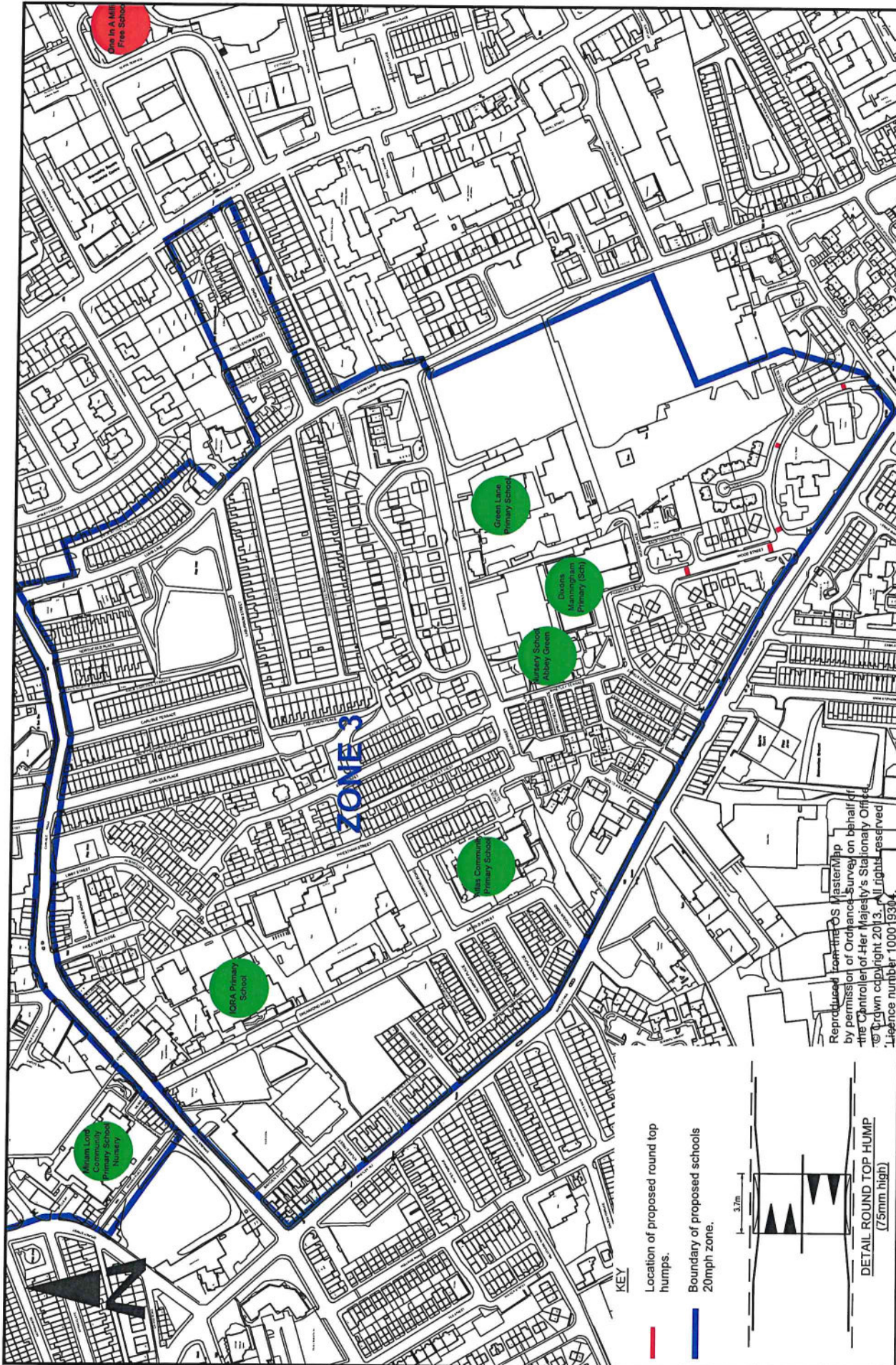
M/S P



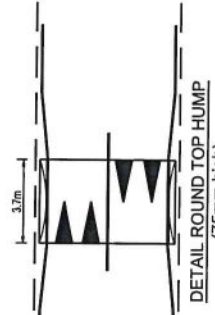
Reproduced from the OS MasterMap
 by permission of Ordnance Survey on behalf of
 the Controller of Her Majesty's Stationary Office.
 © Crown copyright 2013. All rights reserved.
 Licence number 100039047

| | | | | | | | | |
|--|--|--|-----------|-----------|-------|---|---|---------------------------------------|
| CITY OF BRADFORD <small>METROPOLITAN DISTRICT COUNCIL</small> Department of Place <small>Interim Strategic Director: Jason Langhurst</small> | Planning, Transportation and Highways Services Traffic & Highways Unit <small>All Other Review Home Job Age Briefed BCI Use</small> | BRADFORD WEST CONSTITUENCY SCHOOLS 20MPH ZONES | | | | Drawn: MAG Checked: MAG Date: 29.04.21 | Design: MAG Date: 29.04.21 | Drawing Title: ZONE 2 BOUNDARY |
| | | Title: | Original: | Revision: | Date: | Drawn by: Richard Gabbler B.Eng(Hons), I.Eng, MICE | Drawing No.: HS/TRSS/105012/CON-2A | |

MAG



- KEY**
- Location of proposed round top humps.
 - Boundary of proposed schools 20mph zone.



Reproduced from the OS MasterMap by permission of Ordnance Survey on behalf of the Controller of Her Majesty's Stationary Office © Crown copyright 2013. All rights reserved. Licence number 100019304

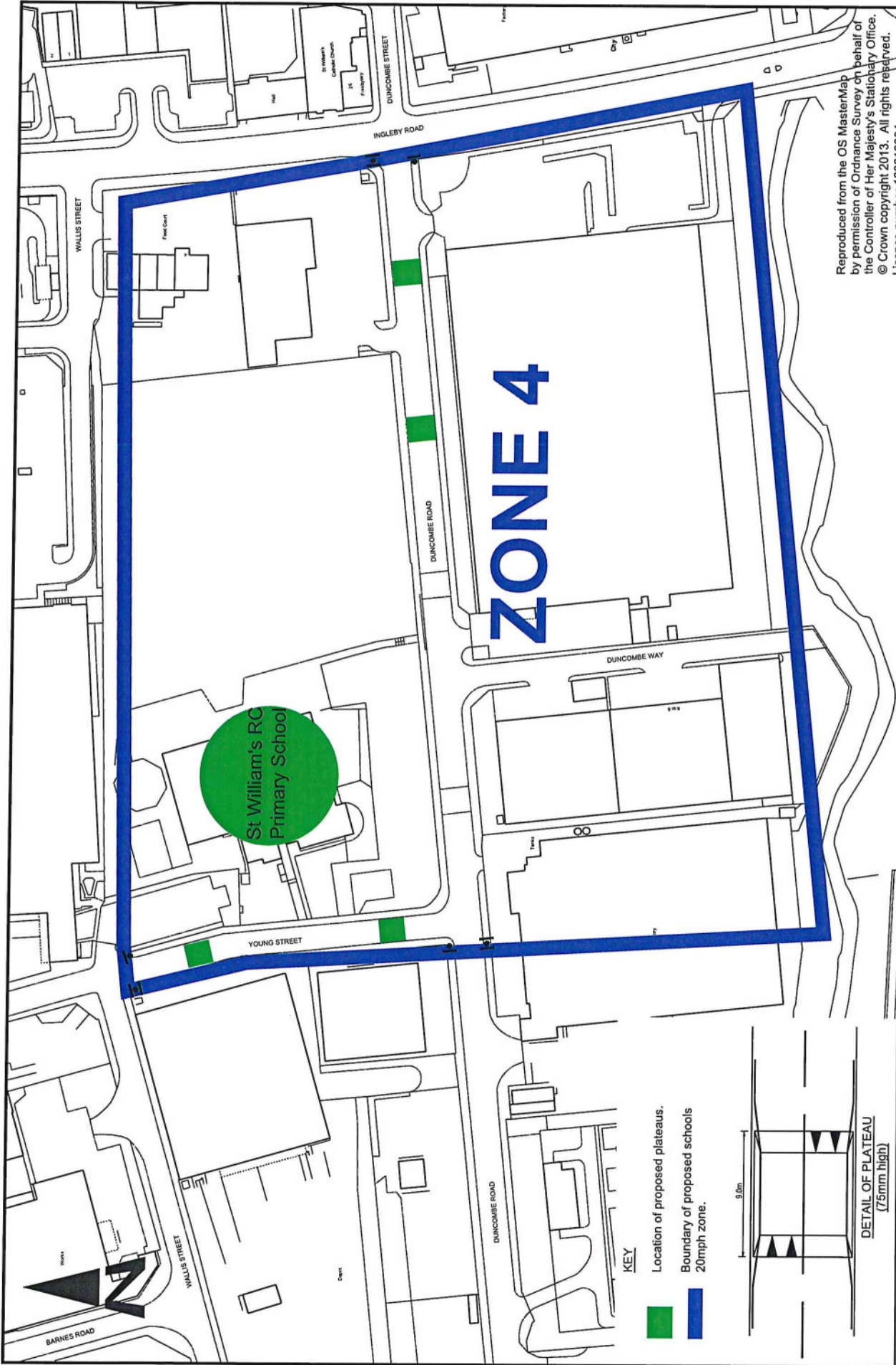
City of **BRADFORD**
 METROPOLITAN DISTRICT COUNCIL
 Department of Place
 Interim Strategic Director: Jason Longhurst

Project: BRADFORD WEST CONSTITUENCY SCHOOLS 20MPH ZONES
 Client: A Original / Revision

Drawn: MAG
 Checked: MAG
 Approved: N.T.S.
 Date: 20.04.21
 Engineer in Charge: Richard Geller B.Eng(Hons), I.Eng, MICE

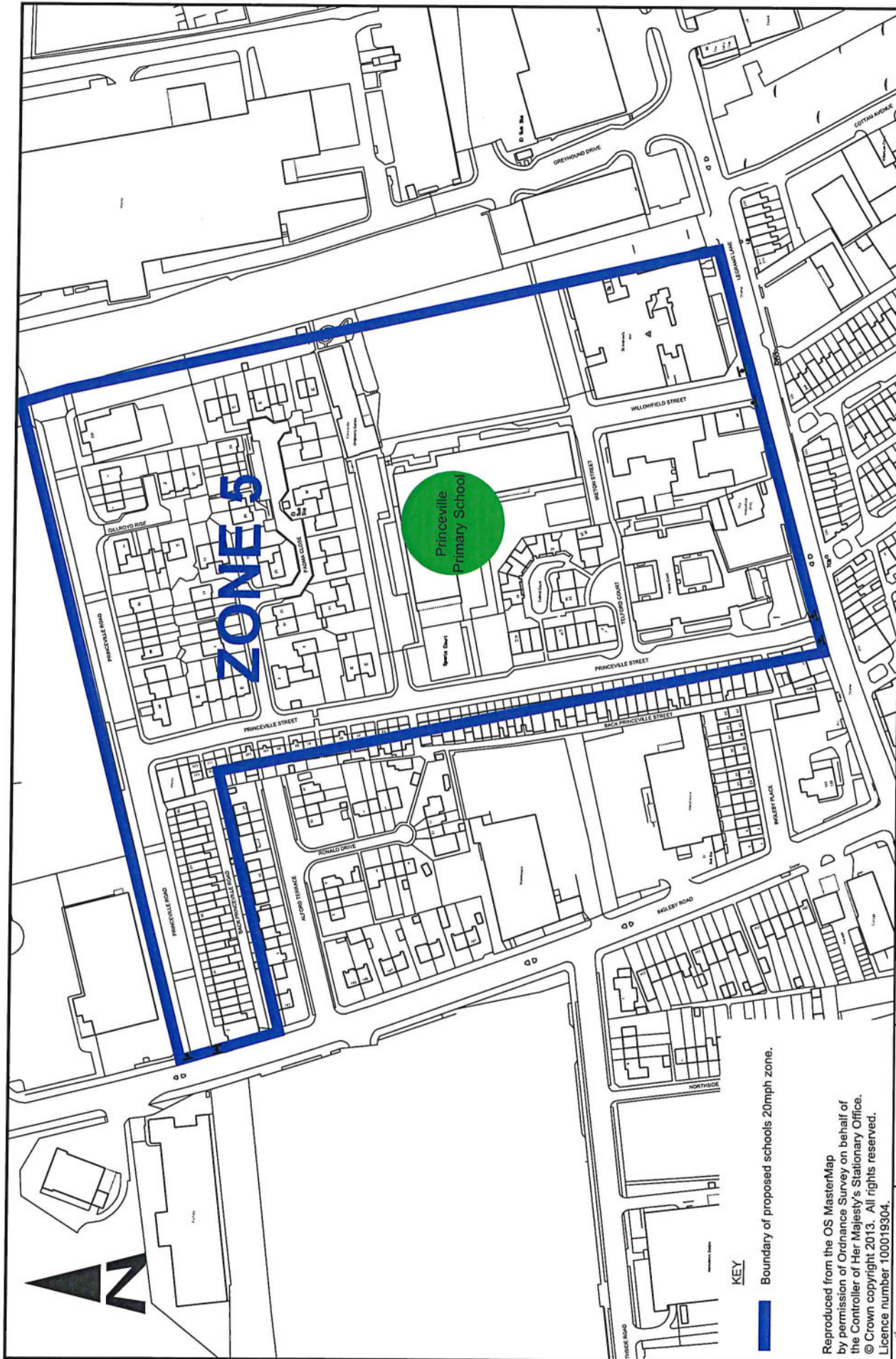
Drawing Title: ZONE 3 BOUNDARY
 Drawing No.: HS/TRSS/105012/CON-3A

MAD



| | | | | | |
|---|--|---|---|--|---|
| <p>City of Bradford METROPOLITAN DISTRICT COUNCIL Department of Place Interim Strategic Director: Jason Longhurst</p> | | <p>Project: BRADFORD WEST CONSTITUENCY SCHOOLS 20MPH ZONES</p> | | <p>Client: BRADFORD WEST CONSTITUENCY SCHOOLS 20MPH ZONES</p> | |
| <p>Drawn by: MAG Checked: MAG Scale: 1:1 Engineer to Contract</p> | <p>Checked: MAG Approved: MAG N.T.S.</p> | <p>Released: MAG Date: 20.04.21</p> | <p>Released: MAG Date: 20.04.21</p> | <p>Drawing Title: ZONE 4 BOUNDARY</p> | <p>Drawing No: HS/TRSS/105012/CON-4A</p> |
| <p>Reproduced from the OS MasterMap by permission of Ordnance Survey on behalf of the Controller of Her Majesty's Stationary Office. © Crown copyright 2013. All rights reserved. Licence number 100019304.</p> | | | <p>Richard Gelder B.Eng(Hons), J.Eng, MICE</p> | | |

MSD



KEY
 Boundary of proposed schools 20mph zone.

Reproduced from the OS MasterMap by permission of Ordnance Survey on behalf of the Controller of Her Majesty's Stationary Office. © Crown copyright 2013. All rights reserved. Licence number 100019304.

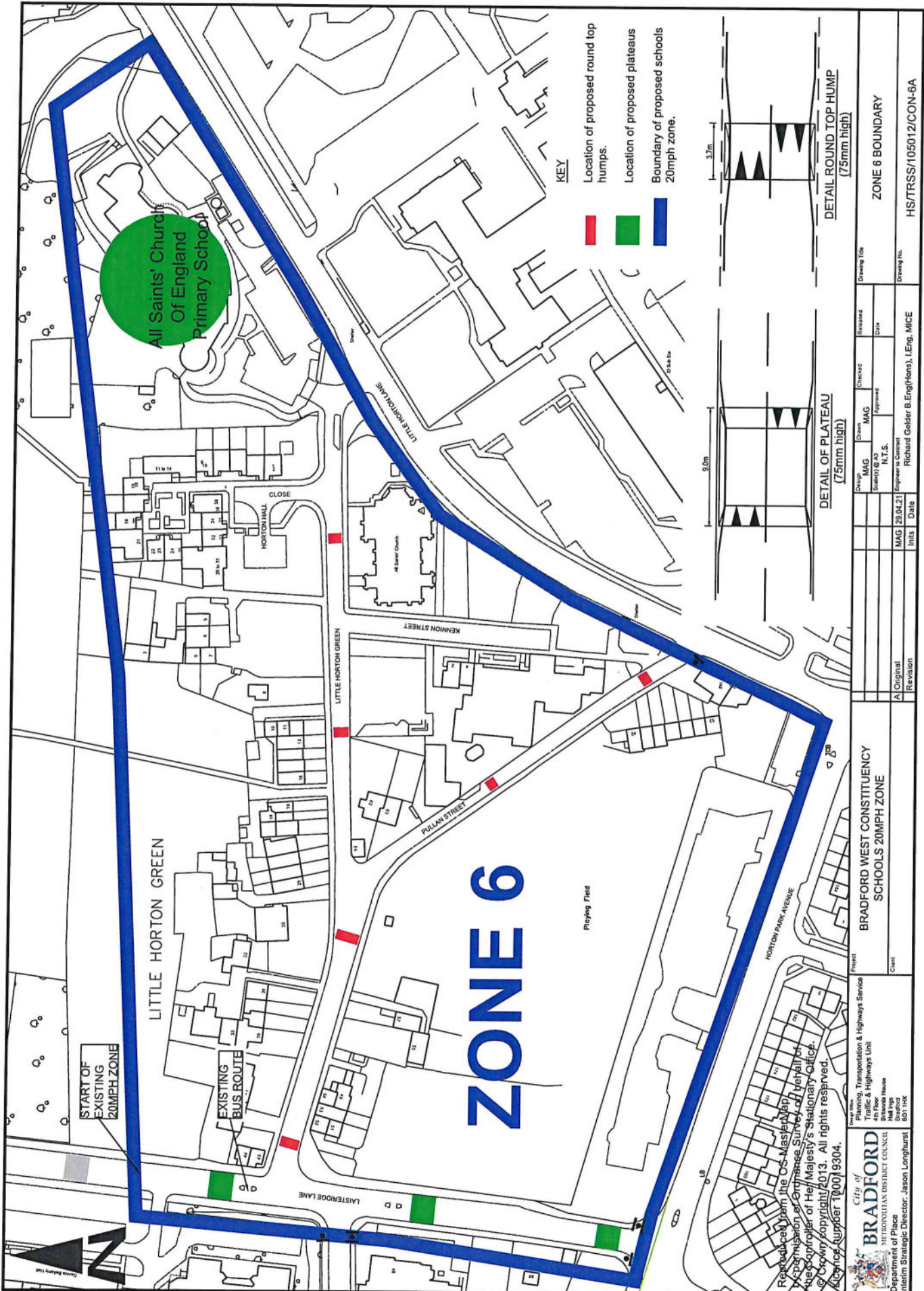

CITY OF BRADFORD
 METROPOLITAN DISTRICT COUNCIL
 Department of Place
 Interim Strategic Director: Jason Longhurst

Project: BRADFORD WEST CONSTITUENCY SCHOOLS 20MPH ZONES
 Client:

Drawing Title: ZONE 5 BOUNDARY
 Drawing No.: HS/TRSS/105012/CON-5A

| Revision | Date | By | Checked | Approved | Released |
|------------|--------------|---|---------|----------|----------|
| A Original | MAG 29.04.21 | Richard Calder B(Eng)(Hons), I(Eng), MICE | MAG | N.T.S. | |

MS



- KEY**
- Location of proposed round top humps.
 - Location of proposed plateaus
 - Boundary of proposed schools 20mph zone.



Zone 6 Boundary
HS/TRSS/105012/CON-6A

| Design | Drawn | Checked | Reviewed | Drawing Title |
|-------------|--------------|---|----------|-----------------|
| MAG | MAG | | | ZONE 6 BOUNDARY |
| Scale: 1:50 | N.T.S. | | | |
| A Original | MAG 28.04.21 | Richard Gelder B.Eng(hons), I.Eng, MICE | | Drawing No. |
| | | | | |

BRADFORD WEST CONSTITUENCY
SCHOOLS 20MPH ZONE

City of
BRADFORD
METROPOLITAN DISTRICT COUNCIL
Department of Police
Interim Strategic Director: Jason Longhurst

Project: Police, Transportation & Highways Services
Traffic & Highways Unit
4th Floor
Metropolitan House
Bradford
BD1 1HQ

Reproduced from the OS MasterMap
by permission of Ordnance Survey on behalf of
the copyright of Her Majesty's Stationary Office.
© Crown Copyright 2013. All rights reserved.
License number 100019304.

MSD

SCHEDULE

Lengths of Road in the Bradford West Constituency Schools 20 mph Zones

| Zone | Road Name | Length of Road |
|--|--|--|
| ZONE 1 (Dwg: HS/TRSS/105012/CON-1A) | Ambler Street | Whole length |
| | Anderson Street | Whole length |
| | Anvil Court | Whole length |
| | Back Carlisle Road East | Whole length |
| | Back Carlisle Road West | Whole length |
| | Back Dartmouth Terrace | Whole length |
| | Back Garfield Avenue | Whole length |
| | Back Lily Street | Whole length |
| | Back Oak Lane Sw | Whole length |
| | Back Rose Street North | Whole length |
| | Back Rose Street South | Whole length |
| | Back Skinner Lane | Whole length |
| | Bavaria Place | Whole length |
| | Carlisle Street | Whole length |
| | Chatsworth Place | Whole length |
| | Church Street | From its junction with Heaton Road to its junction with St Mary's Road |
| | Conduit Street | Whole length |
| | Cowgill Street | Whole length |
| | Dartmouth Terrace | Whole length |
| | East Squire Lane | Whole length |
| | Garfield Avenue | Whole length |
| | Lily Street | Whole length |
| | Qureshi View | Whole length |
| | Rose Street | Whole length |
| | Rosebery Road | Whole length |
| | Roads within the area bordered by Bavaria Place, Church Street and Carlisle Street | Whole lengths |
| | Scotty Lane | Whole length |
| | Seal Street | Whole length |
| | Silver Street | Whole length |
| | Skinner Lane | Whole length |

| Zone | Road Name | Length of Road |
|--|---------------------------|---|
| Zone 1 continued.... | St Pauls Road | From its junction with St Mary's Road to its south west termination |
| | Trees Street | Whole length |
| Zone 2 (Dwg: HS/TRSS/105012/CON-2A) | Back Cunliffe Terrace | Whole length |
| | Back Cunliffe Villas | Whole length |
| | Back Mount Royd | Whole length |
| | Back Woodview | Whole length |
| | Cunliffe Road | Whole length |
| | Cunliffe Terrace | Whole length |
| | Cunliffe Villas | Whole length |
| | Mount Royd | Whole length |
| | North Avenue | Whole length |
| | Oak Avenue | Whole length |
| | Oak Mount | Whole length |
| | Oak Villas | Whole length |
| | Parkfield Road | Whole length |
| | Sahara Court | Whole length |
| | Thornville Court | Whole length |
| | Woodview Terrace | Whole length |
| ZONE 3 (Dwg: HS/TRSS/105012/CON-3A) | Arnold Place | Whole length |
| | Arnold Street | Whole length |
| | Atlas Street | Whole length |
| | Back Apsley Crescent | Whole length |
| | Back Arnold Place | Whole length |
| | Back Carlisle Place East | Whole length |
| | Back Carlisle Place West | Whole length |
| | Back Carlisle Road Se | Whole length |
| | Back Carlisle Road Sw | Whole length |
| | Back Carlisle Terrace | Whole length |
| | Back Denby Street | Whole length |
| | Back Grosvenor Road North | Whole length |
| | Back Lincoln Road | Whole length |
| | Back Newport Place | Whole length |
| | Back Northfield Place | Whole length |
| | Back Priestman Street | Whole length |
| | Back Salt Street East | Whole length |
| | Back Salt Street West | Whole length |
| | Back Southfield Square | Whole length |
| | Back Springfield Street | Whole length |

| Zone | Road Name | Length of Road |
|---------------------|--------------------------------|-------------------------------------|
| Zone3 Continued.... | Back Whetley Hill | Whole length |
| | Back White Abbey Road North | Whole length |
| | Back Wood Street | Whole length |
| | Barden Street | Whole length |
| | Carlisle Place | Whole length |
| | Carlisle Terrace | Whole length |
| | Century Place | Whole length |
| | Denby Street | Whole length |
| | Drummond Road | Whole length |
| | Fraser Street | Whole length |
| | Globe Fold | Whole length |
| | Green Lane | Whole length |
| | Greenfield Place | Whole length |
| | Grosvenor Road | Whole length |
| | Grosvenor Street | Whole length |
| | Grosvenor Terrace | Whole length |
| | Jervaulx Crescent | Whole length |
| | Laburnum Place | Whole length |
| | Laburnum Street | Whole length |
| | Leyburne Street | Whole length |
| | Libbey Street | Whole length |
| | Lilian Armitage Close | Whole length |
| | Lincoln Close | Whole length |
| | Lincoln Road | Whole length |
| | Lister View | Whole length |
| | Lumb Lane | From Marlborough Road to Green Lane |
| | Middleton Street | Whole length |
| | Newport Place | Whole length |
| | Newport Road | Whole length |
| | Northfield Place | Whole length |
| | Nostell Close | Whole length |
| | Picton Street | Whole length |
| | Priestman Close | Whole length |
| | Priestman Street | Whole length |
| | Primrose Street | Whole length |
| | Rievaulx Avenue | Whole length |
| | Salt Street | Whole length |
| | Southfield Square | Whole length |
| | Springfield Street | Whole length |
| | Springfield Terrace | Whole length |
| | Springfield Terrace Back Roads | Whole length |
| | Trenton Drive | Whole length |
| | Ure Crescent | Whole length |

| Zone | Road Name | Length of Road |
|------------------------------|-------------------------|--|
| Zone 3 Continued.... | Whetley Close | Whole length |
| | Whetley Street | Whole length |
| | Whetley Terrace | Whole length |
| | Wilson Street | Whole length |
| | Wood Place | Whole length |
| | Wood Street | Whole length |
| ZONE 4 | | |
| (Dwg: HS/TRSS/105012/CON-4A) | Young Street | From Wallis Street to Duncombe Road |
| | Duncombe Road | From Ingleby Road to Young Street |
| | Duncombe Way | Whole length |
| ZONE 5 | | |
| (Dwg: HS/TRSS/105012/CON-5A) | Back Princeville Road | Whole length |
| | Back Princeville Street | Whole length |
| | Gillroyd Rise | Whole length |
| | Ireton Street | Whole length |
| | Padma Close | Whole length |
| | Princeville Road | Whole length |
| | Princeville Street | Whole length |
| | Telford Court | Whole length |
| Willowfield Street | Whole length | |
| ZONE 6 | | |
| (Dwg: HS/TRSS/105012/CON-6A) | Horton Hall Close | Whole length |
| | Kennion Street | Whole length |
| | Laisteridge Lane | From Horton Park Avenue to Dirkhill Road |
| | Little Horton Green | Whole length |
| | Pullan Street | Whole length |

CITY OF BRADFORD METROPOLITAN DISTRICT COUNCIL

ROAD TRAFFIC REGULATION ACT 1984

(SPEED LIMIT) (NO. 6) ORDER 2021

BRADFORD WEST CONSTITUENCY SCHOOLS 20MPH ZONE

SEALED: 1st September 2022

OPERATIVE: 12th September 2022

REFERENCE: CORP/PCD/AHK/410154

City Solicitor
City of Bradford Metropolitan District Council
City Hall
Bradford
West Yorkshire
BD1 1HY